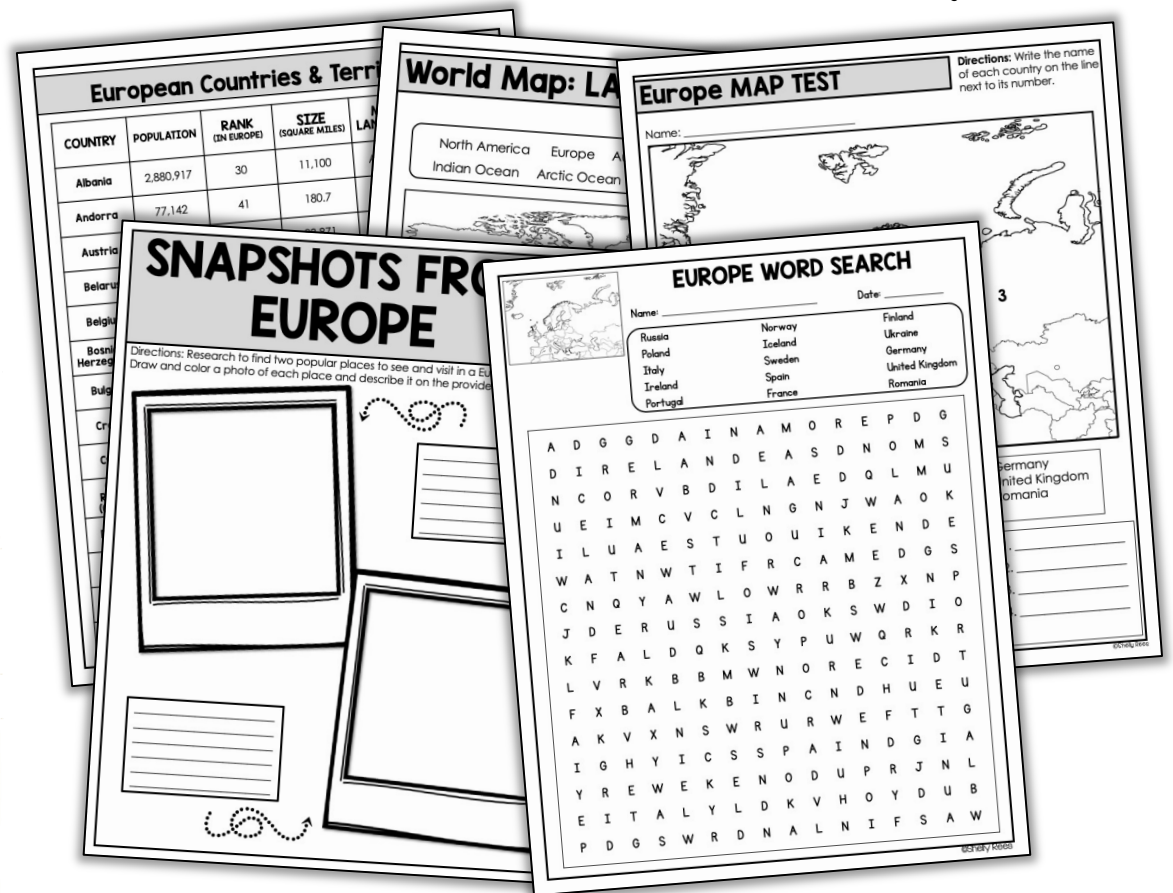


EUROPE

Interactive Notebook & Maps



CREATED BY: SHELLY REES



Includes Unit Test!

EUROPE

How to Use This Packet

Once you have begun using interactive notebooks and hands-on activities, you will understand why everyone is talking about them. They work! Plain and simple, your students will learn at a better rate and experience more academic success.

This packet is separated into several components:

Pages 5-6: Countries of Europe Foldables

Have students color and cut out each country's box. Then, fold upward on the dotted line, so the box becomes a flap. Glue on the backside of the word strip portion of each box. Write information about each country on the notebook page beneath the flaps.

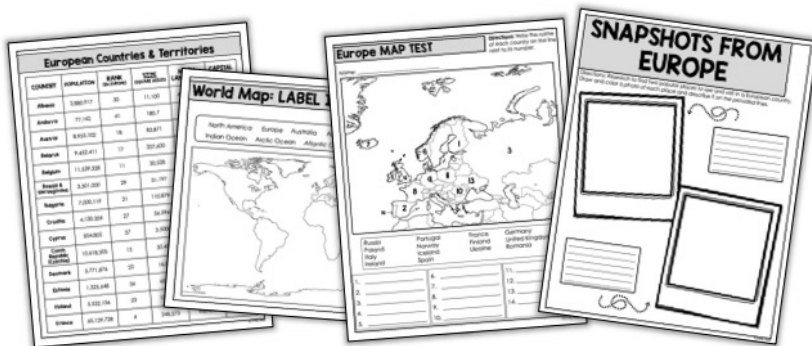
Pages 7-13: World and Continent Maps

The directions for these pages are included on the pages themselves. The maps can be used in several ways, including coloring and placing in notebooks, as a practice worksheet, or for an assessment.

Pages 14-15: Printable Activities

Use these two fun printable pages to allow your students extra opportunity for research and creative ways to share information about Europe.

Pages 16-17: European Countries Word Search and Answer Key



Interactive Notebooks
and maps are a hit
with both students AND
teachers! This hands-on
unit has everything you
need for your South
America Maps and
Interactive Notebooks!

EUROPEAN Countries Foldables and Guide Sheet

European Countries & Territories

COUNTRY	POPULATION	RANK (IN EUROPE)	SIZE (SQUARE MILES)
Albania	2,880,917	30	
Andorra	77,142	41	
Austria	8,955,102	18	
Belarus	9,452,411	17	
Belgium	11,539,328	11	
Bosnia & Herzegovina	3,301,000	29	
Bulgaria	7,000,119	21	
Croatia	4,130,304	27	
Cyprus	854,802	37	
Czech Republic (Czechia)	10,618,303	13	
Denmark	5,771,876	22	
Estonia	1,325,648	36	
Finland	5,532,156	23	
France	65,129,728		

European Countries & Territories

COUNTRY	POPULATION	RANK (IN EUROPE)	SIZE (SQUARE MILES)
Germany	83,517,045	2	137,988
Greece	10,473,455	13	50,942
Hungary	9,684,679	16	35,919
Iceland	339,031	40	39,769
Ireland	4,882,495	26	32,595
Italy	60,550,075	5	116,347
Kosovo	1,809,280	35	4,203
Latvia	1,906,743	34	24,938
Liechtenstein	38,019	42	61.78
Lithuania	2,759,627	31	25,212
Luxembourg	615,729	39	998
Macedonia	2,083,459	32	9,928
Moldova	4,043,263	28	13,068
Montenegro	627,987	38	5,333

European Countries

COUNTRY	POPULATION	RANK (IN EUROPE)	SIZE (SQUARE MILES)
Netherlands	17,097,130	10	
Norway	5,378,857	25	
Poland	37,887,768	8	
Portugal	10,226,187	14	
Romania	19,364,557	9	
Russia	145,872,256	1	
Serbia	8,772,235	19	
Slovakia	5,457,013	24	
Slovenia	2,078,654	33	
Spain	46,736,776	6	
Sweden	10,036,379	15	
Switzerland	8,591,365	20	
Ukraine	43,993,638	7	
United Kingdom	67,530,172	3	

European Countries Foldables

Directions: Cut out each foldable's large square on solid lines. Turn over and fold up on the dotted lines. Glue onto notebook. Beneath each flap, write the correct information for the country. Write the name of the country above each foldable in your notebook.

capital city

population

square miles

main languages

Bottom Side
Glue here.

capital city

population

square miles

main languages

Bottom Side
Glue here.

Europe and World Maps

World Map: COLOR IT!

Directions: Color Europe red. Color the other continents green and the oceans blue. Cut and glue into your notebook.



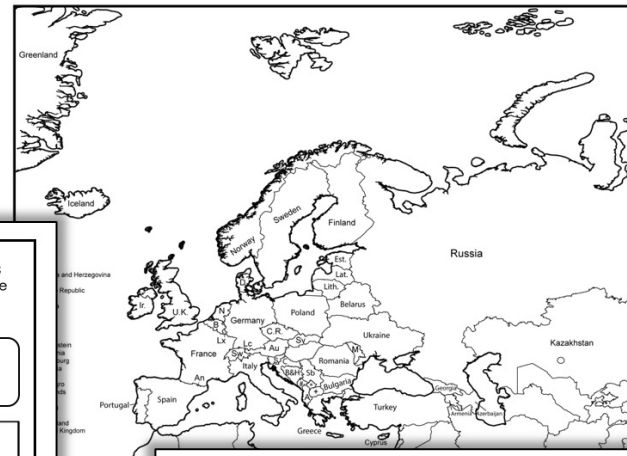
World Map: LABEL IT!

Directions: Label each of the 7 continents and 5 oceans. Color Europe red. Color the other continents green and the oceans blue. Cut and glue into your notebook.

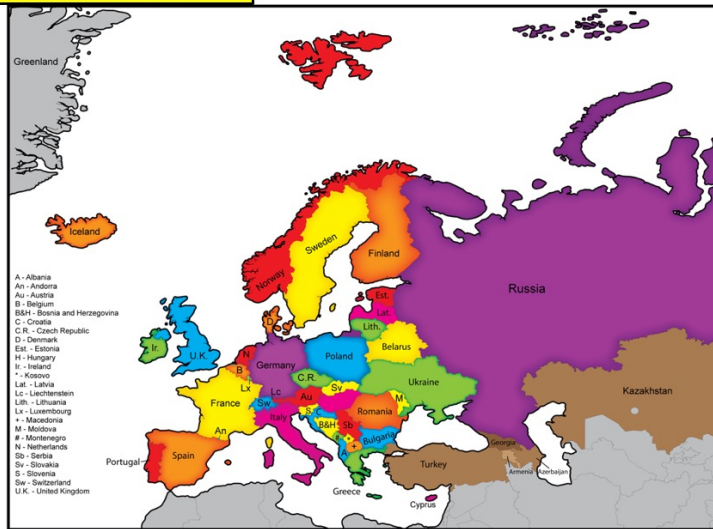
North America Europe Australia Asia Antarctica South America Africa
Indian Ocean Arctic Ocean Atlantic Ocean Pacific Ocean Southern Ocean



Directions: Color each European country and territory a different color. Label the surrounding oceans and color them blue. Cut and glue into your notebook.



EUROPE



1. Russia
2. Spain
3. Portugal
4. France
5. Germany
6. Poland
7. Norway
8. Finland
9. United Kingdom
10. Italy
11. Iceland
12. Ukraine
13. Romania
14. Ireland

Directions: Label each European country and territory. Cut out the map and glue into your notebook.



Europe: LABEL IT!

Bonus Printables

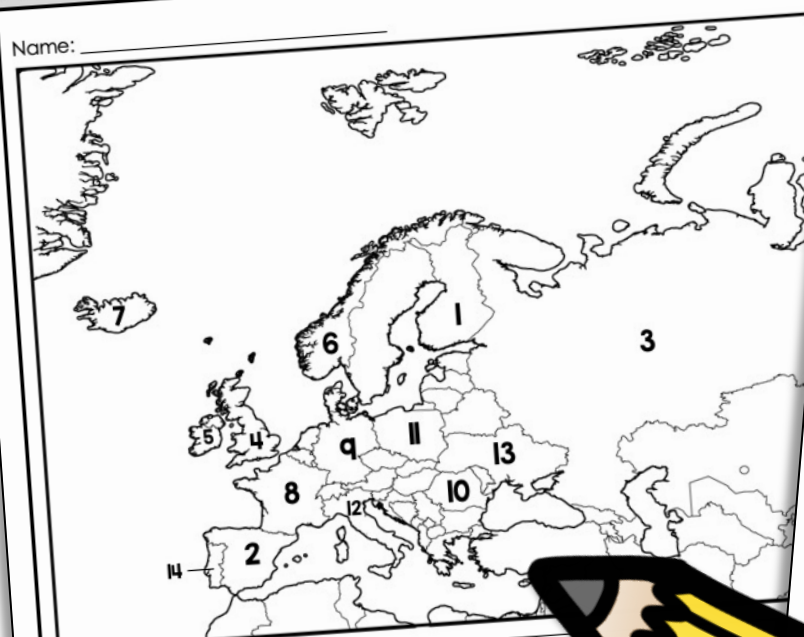


Unit Map Assessment

Europe MAP TEST

Directions: Write the name of each country on the line next to its number.

Name: _____




Russia	Portugal	France
Poland	Norway	Finland
Italy	Iceland	Ukraine
Ireland	Spain	

1. _____	6. _____	11. _____
2. _____	7. _____	12. _____
3. _____	8. _____	13. _____
4. _____	9. _____	14. _____
5. _____	10. _____	

Europe MAP TEST

ANSWER KEY

Name: _____



Russia	Portugal	France	Germany
Iceland	Norway	Finland	United Kingdom
	Iceland	Ukraine	Romania
	Spain	Sweden	

1. Poland	6. Norway	11. Poland
2. Spain	7. Ireland	12. Italy
3. Russia	8. United Kingdom	13. Ukraine
4. United Kingdom	9. Portugal	14. Denmark
5. Ireland	10. Romania	

Full Color Poster

Ideal for
bulletin
board or
wall display
during the
European
Unit

